













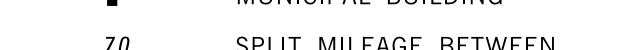




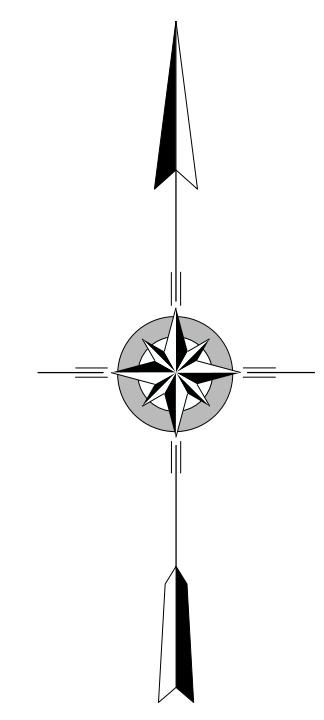
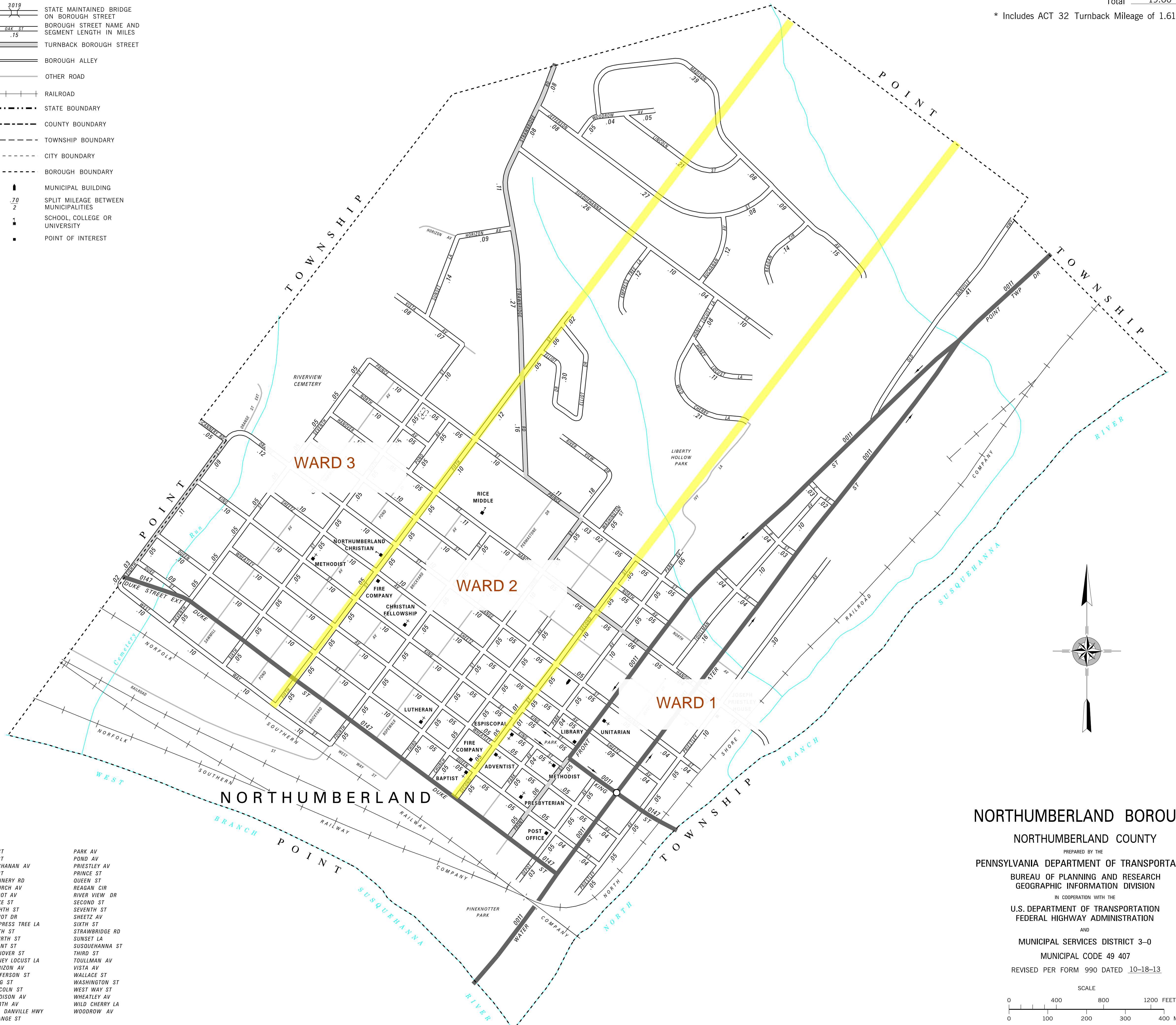
LEGEND

-  LIMITED ACCESS HIGHWAY
-  STATE ROUTE AND NUMBER
-  STATE MAINTAINED BRIDGE ON BOROUGH STREET
-  BOROUGH STREET NAME AND SEGMENT LENGTH IN MILES
-  TURNBACK BOROUGH STREET
-  BOROUGH ALLEY
-  OTHER ROAD
-  RAILROAD
-  STATE BOUNDARY
-  COUNTY BOUNDARY
-  TOWNSHIP BOUNDARY
-  CITY BOUNDARY
-  BOROUGH BOUNDARY
-  MUNICIPAL BUILDING
-  SPLIT MILEAGE BETWEEN MUNICIPALITIES
-  SCHOOL, COLLEGE OR UNIVERSITY
-  POINT OF INTEREST

POPULATION 3,804
(2010 Census)

TOTAL MILES
Borough Road System 17.19 *
State Highway System 2.41
Total 19.60

* Includes ACT 32 Turnback Mileage of 1.61



NORTHUMBERLAND BOROUGH

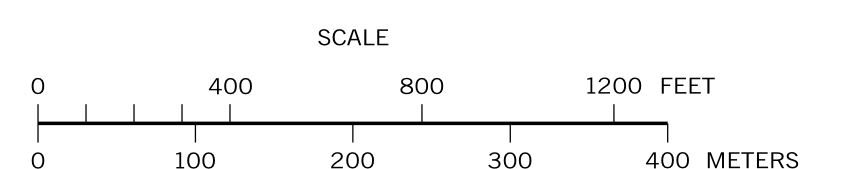
NORTHUMBERLAND COUNTY

PREPARED BY THE
PENNSYLVANIA DEPARTMENT OF TRANSPORTATION
BUREAU OF PLANNING AND RESEARCH
GEOGRAPHIC INFORMATION DIVISION

IN COOPERATION WITH THE
U.S. DEPARTMENT OF TRANSPORTATION
FEDERAL HIGHWAY ADMINISTRATION

AND
MUNICIPAL SERVICES DISTRICT 3-0
MUNICIPAL CODE 49 407

REVISED PER FORM 990 DATED 10-18-13



- A ST
- B ST
- BUCHANAN AV
- C ST
- CANNERY RD
- CHURCH AV
- DEPOT AV
- DUKE ST
- EIGHTH ST
- ELLIOT DR
- EMPRESS TREE LA
- FIFTH ST
- FOURTH ST
- FRONT ST
- HANOVER ST
- HONEY LOCUST LA
- HORIZON AV
- JEFFERSON ST
- KING ST
- LINCOLN ST
- MADISON AV
- NORTH AV
- OLD DANVILLE HWY
- ORANGE ST
- PARK AV
- POND AV
- PRIESTLEY AV
- PRINCE ST
- QUEEN ST
- REAGAN CIR
- RIVER VIEW DR
- SECOND ST
- SEVENTH ST
- SHEETZ AV
- SIXTH ST
- STRAWBRIDGE RD
- SUNSET LA
- SUSQUEHANNA ST
- THIRD ST
- TOULLMAN AV
- VISTA AV
- WALLACE ST
- WASHINGTON ST
- WEST WAY ST
- WHEATLEY AV
- WILD CHERRY LA
- WOODROW AV